









TRAIL SYSTEM

| TRAIL | DISTANCE |
|----------------------------|--------------------|
| BLACK CANYON TRAIL | 0.22 MILES |
| CANYON PEAK TRAIL | 0.37 MILES |
| CORAL CANYON TRAIL | 2.76 MILES |
| COTTONWOOD WASH TRAIL | 0.98 MILES |
| CROWN KING TRAIL | 1.11 MILES |
| FOOTHILLS CANYON TRAIL | 1.51 MILES |
| HIGHLAND TRAIL | 1.06 MILES |
| LITTLE SAN FRANCISCO TRAIL | 0.17 MILES |
| MT. EVEREST TRAIL | 0.35 MILES |
| SCHOOL YARD TRAIL | 0.17 MILES |
| SILVER MINE TRAIL | 0.16 MILES |
| STONEVIEW TRAIL | 0.17 MILES |
| TELEGRAPH TRAIL | 0.79 MILES |
| WESTERN LEDGE TRAIL | 0.35 MILES |
| TOTAL | 10.17 MILES |

LEGEND

-  PARK AREAS
-  SCHOOL
-  CHURCH
-  GOLF COARSE
-  WATER/LAKE
-  TRAIL SYSTEM EXISTING
-  TRAIL SYSTEM FUTURE
-  TRAIL SYSTEM FUTURE - UNDETERMINED LOCATION




CORAL CANYON
 A PLANNED COMMUNITY
 HURRICANE & WASHINGTON CITY, UTAH